

SECTION A - PROPERTY INFORMATION

| | |
|---|-----------------------------------|
| Building Owner's Name GREGORY L. & DONNA L. KELLY | For Insurance Company Use: |
| A2. Building Street Address (including Apt., Unit, Suite, and/or Bldg. No.) or P.O. Route and Box No. 781 PEN SHELL DRIVE | Policy Number |
| City SANIBEL State FL ZIP Code 33957 | Company NAIC Number |

A3. Property Description (Lot and Block Numbers, Tax Parcel Number, Legal Description, etc.)
LOT 2, SHELL HARBOR, IN SECTION 20 TOWNSHIP 46 SOUTH RANGE 23 EAST

A4. Building Use (e.g., Residential, Non-Residential, Addition, Accessory, etc.) RESIDENTIAL
A5. Latitude/Longitude: Lat. 26-26-51.8 Long. 82-2-7.1 Horizontal Datum: NAD 1927 NAD 1983

A6. Attach at least 2 photographs of the building if the Certificate is being used to obtain flood insurance.

A7. Building Diagram Number 6

| | |
|---|--|
| <p>A8. For a building with a crawlspace or enclosure(s):</p> <p>a) Square footage of crawlspace or enclosure(s) <u>1720</u> sq ft</p> <p>b) No. of permanent flood openings in the crawlspace or enclosure(s) within 1.0 foot above adjacent grade <u>4</u></p> <p>c) Total net area of flood openings in A8.b <u>288</u> sq in</p> <p>d) Engineered flood openings? <input type="checkbox"/> Yes <input checked="" type="checkbox"/> No</p> | <p>A9. For a building with an attached garage:</p> <p>a) Square footage of attached garage <u>N/A</u> sq ft</p> <p>b) No. of permanent flood openings in the attached garage within 1.0 foot above adjacent grade <u>N/A</u></p> <p>c) Total net area of flood openings in A9.b <u>N/A</u> sq in</p> <p>d) Engineered flood openings? <input type="checkbox"/> Yes <input checked="" type="checkbox"/> No</p> |
|---|--|

SECTION B - FLOOD INSURANCE RATE MAP (FIRM) INFORMATION

| | | | | | |
|---|------------------------|---|---|---------------------------------|--|
| B1. NFIP Community Name & Community Number SANIBEL ISLAND 120 402 | | B2. County Name LEE | | B3. State FL | |
| B4. Map/Panel Number 120 71C/ 0533 | B5. Suffix F | B6. FIRM Index Date 8/28/2008 | B7. FIRM Panel Effective/Revised Date 8/28/2008 | B8. Flood Zone(s) A-E | B9. Base Flood Elevation(s) (Zone AO, use base flood depth) 11.0 |

B10. Indicate the source of the Base Flood Elevation (BFE) data or base flood depth entered in Item B9.

FIS Profile FIRM Community Determined Other (Describe) _____

B11. Indicate elevation datum used for BFE in Item B9: NGVD 1929 NAVD 1988 Other (Describe) _____

B12. Is the building located in a Coastal Barrier Resources System (CBRS) area or Otherwise Protected Area (OPA)? Yes No
Designation Date _____ CBRS OPA

SECTION C - BUILDING ELEVATION INFORMATION (SURVEY REQUIRED)

C1. Building elevations are based on: Construction Drawings* Building Under Construction* Finished Construction
*A new Elevation Certificate will be required when construction of the building is complete.


C2. Elevations - Zones A1-A30, AE, AH, A (with BFE), VE, V1-V30, V (with BFE), AR, AR/A, AR/AE, AR/A1-A30, AR/AH, AR/AO. Complete Items C2.a-h below according to the building diagram specified in Item A7. Use the same datum as the BFE.
Benchmark Utilized PID AG 1740 Vertical Datum NAVD 88
Conversion/Comments _____


Check the measurement used.

| | |
|--|---|
| a) Top of bottom floor (including basement, crawlspace, or enclosure floor) <u>5.7</u> | ☒ feet <input type="checkbox"/> meters (Puerto Rico only) |
| b) Top of the next higher floor <u>14.6</u> | ☒ feet <input type="checkbox"/> meters (Puerto Rico only) |
| c) Bottom of the lowest horizontal structural member (V Zones only) <u>N/A</u> | ☒ feet <input type="checkbox"/> meters (Puerto Rico only) |
| d) Attached garage (top of slab) <u>N/A</u> | ☒ feet <input type="checkbox"/> meters (Puerto Rico only) |
| e) Lowest elevation of machinery or equipment servicing the building (Describe type of equipment and location in Comments) <u>10.8</u> | ☒ feet <input type="checkbox"/> meters (Puerto Rico only) |
| f) Lowest adjacent (finished) grade next to building (LAG) <u>5.6</u> | ☒ feet <input type="checkbox"/> meters (Puerto Rico only) |
| g) Highest adjacent (finished) grade next to building (HAG) <u>5.7</u> | ☒ feet <input type="checkbox"/> meters (Puerto Rico only) |
| h) Lowest adjacent grade at lowest elevation of deck or stairs, including structural support <u>5.6</u> | ☒ feet <input type="checkbox"/> meters (Puerto Rico only) |

SECTION D - SURVEYOR, ENGINEER, OR ARCHITECT CERTIFICATION

This certification is to be signed and sealed by a land surveyor, engineer, or architect authorized by law to certify elevation information. I certify that the information on this Certificate represents my best efforts to interpret the data available. I understand that any false statement may be punishable by fine or imprisonment under 18 U.S. Code, Section 1001. ☒
Check here if comments are provided on back of form. Were latitude and longitude in Section A provided by a licensed land surveyor? Yes No

| | | | |
|--|-----------------------|-------------------------------------|-----------------------|
| Certifier's Name ANDREW D. JOHNSON | | License Number #6256 | |
| PROFESSIONAL SURVEYOR & MAPPER | | Company Name SANIBEL SURVEYS | |
| Address 2410 PALM RIDGE ROAD | City SANIBEL | State FL | ZIP Code 33957 |
| Signature  | Date 2/13/2013 | Telephone 239-472-0095 | |




| | |
|--|-----------------------------------|
| IMPORTANT: In these spaces, copy the corresponding information from Section A. | For Insurance Company Use: |
| Building Street Address (including Apt., Unit, Suite, and/or Bldg. No.) or P.O. Route and Box No. 781 PEN SHELL DRIVE | Policy Number |
| City SANIBEL State FL ZIP Code 33957 | Company NAIC Number |

SECTION D - SURVEYOR, ENGINEER, OR ARCHITECT CERTIFICATION (CONTINUED)

Copy both sides of this Elevation Certificate for (1) community official, (2) insurance agent/company, and (3) building owner.

Comments THIS IS AN ELEVATED PILING HOME WITH ENCLOSURE UNDERNEATH.

THE MACHINERY IN C.2.e. IS A/C UNIT



Signature

Date 2/13/2013

Check here if attachments

SECTION E - BUILDING ELEVATION INFORMATION (SURVEY NOT REQUIRED) FOR ZONE AO AND ZONE A (WITHOUT BFE)

For Zones AO and A (without BFE), complete Items E1-E5. If the Certificate is intended to support a LOMA or LOMR-F request, complete Sections A, B, and C. For Items E1-E4, use natural grade, if available. Check the measurement used. In Puerto Rico only, enter meters.

- E1. Provide elevation information for the following and check the appropriate boxes to show whether the elevation is above or below the highest adjacent grade (HAG) and the lowest adjacent grade (LAG).
- a) Top of bottom floor (including basement, crawlspace, or enclosure) is _____ feet meters above or below the HAG.
- b) Top of bottom floor (including basement, crawlspace, or enclosure) is _____ feet meters above or below the LAG.
- E2. For Building Diagrams 6-9 with permanent flood openings provided in Section A Items 8 and/or 9 (see pages 8-9 of Instructions), the next higher floor (elevation C2.b in the diagrams) of the building is _____ feet meters above or below the HAG.
- E3. Attached garage (top of slab) is _____ feet meters above or below the HAG.
- E4. Top of platform of machinery and/or equipment servicing the building is _____ feet meters above or below the HAG.
- E5. Zone AO only: If no flood depth number is available, is the top of the bottom floor elevated in accordance with the community's floodplain management ordinance? Yes No Unknown. The local official must certify this information in Section G.

SECTION F - PROPERTY OWNER (OR OWNER'S REPRESENTATIVE) CERTIFICATION

The property owner or owner's authorized representative who completes Sections A, B, and E for Zone A (without a FEMA-issued or community-issued BFE) or Zone AO must sign here. *The statements in Sections A, B, and E are correct to the best of my knowledge.*

Property Owner's or Owner's Authorized Representative's Name

Address _____ City _____ State _____ ZIP Code _____

Signature _____ Date _____ Telephone _____

Comments _____

Check here if attachments

SECTION G - COMMUNITY INFORMATION (OPTIONAL)

The local official who is authorized by law or ordinance to administer the community's floodplain management ordinance can complete Sections A, B, C (or E), and G of this Elevation Certificate. Complete the applicable item(s) and sign below. Check the measurement used in Items G8 and G9.

- G1. The information in Section C was taken from other documentation that has been signed and sealed by a licensed surveyor, engineer, or architect who is authorized by law to certify elevation information. (Indicate the source and date of the elevation data in the Comments area below.)
- G2. A community official completed Section E for a building located in Zone A (without a FEMA-issued or community-issued BFE) or Zone AO.
- G3. The following information (Items G4-G9) is provided for community floodplain management purposes.

| | | |
|-------------------|------------------------|---|
| G4. Permit Number | G5. Date Permit Issued | G6. Date Certificate Of Compliance/Occupancy Issued |
|-------------------|------------------------|---|

- G7. This permit has been issued for: New Construction Substantial Improvement
- G8. Elevation of as-built lowest floor (including basement) of the building: _____ feet meters (PR) Datum _____
- G9. BFE or (in Zone AO) depth of flooding at the building site: _____ feet meters (PR) Datum _____
- G10. Community's design flood elevation _____ feet meters (PR) Datum _____

Local Official's Name _____ Title _____

Community Name _____ Telephone _____

Signature _____ Date _____

Comments _____

Check here if attachments

Building Photographs

See Instructions for Item A6.

| | |
|--|---|
| Building Street Address (including Apt., Unit, Suite, and/or Bldg. No.) or P.O. Route and Box No. 781 PEN SHELL DRIVE | For Insurance Company Use: Policy Number |
| | Company NAIC Number |
| City SANIBEL State FL ZIP Code 33957 | |

If using the Elevation Certificate to obtain NFIP flood insurance, affix at least two building photographs below according to the instructions for Item A6. Identify all photographs with: date taken; "Front View" and "Rear View"; and, if required, "Right Side View" and "Left Side View." If submitting more photographs than will fit on this page, use the Continuation Page, following.




2/13/2013 FRONT VIEW



2/13/2013 SIDE VIEW



2/13/2013 SIDE VIEW



2/13/2013 REAR VIEW